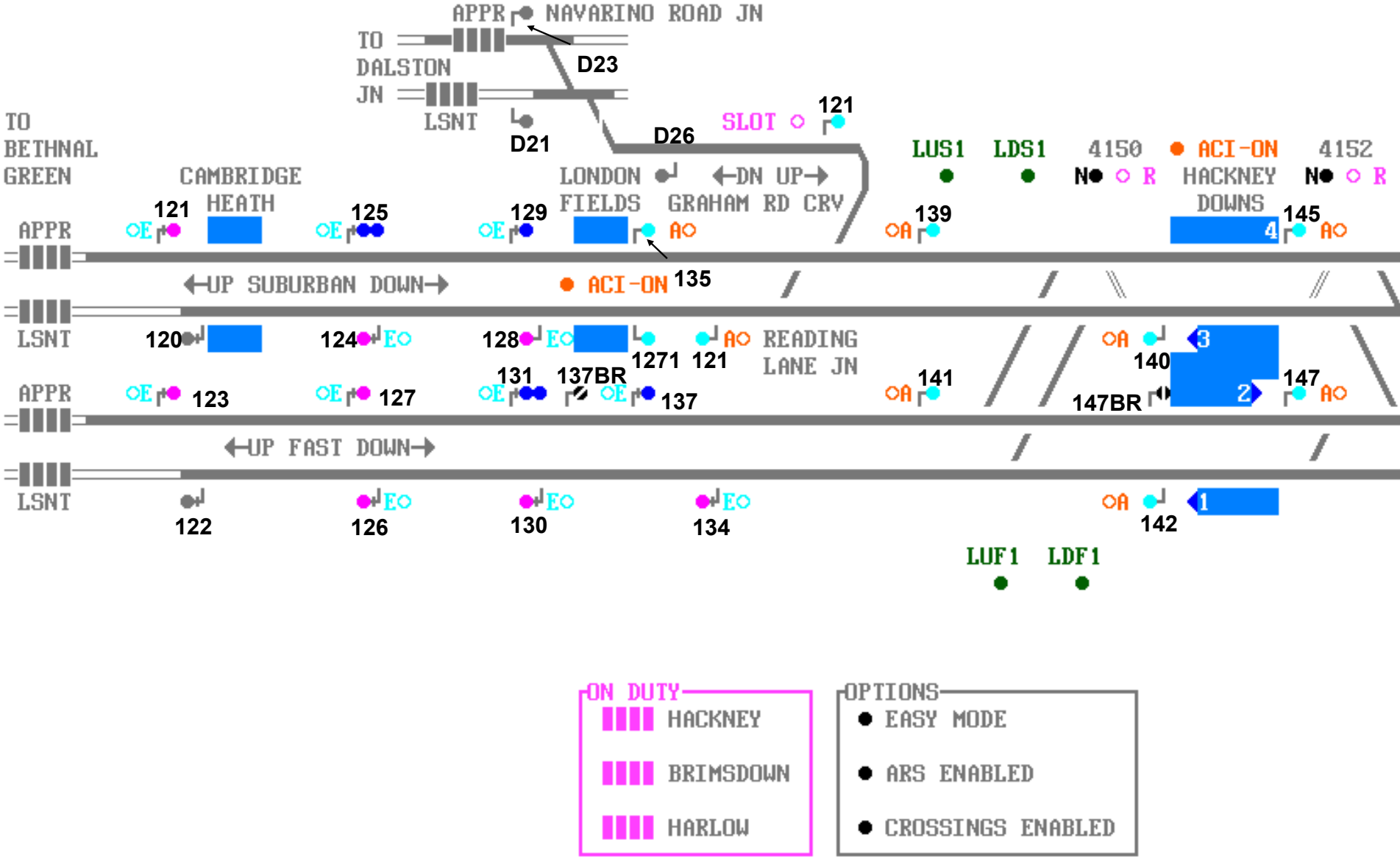
APPR NAVARINO ROAD JN
TO DALSTON JN
LSNT
D23
D21
D26
SLOT
121
TO BETHNAL GREEN
CAMBRIDGE HEATH
LONDON FIELDS
←DN UP→
GRAHAM RD CRV
LUS1
LDS1
4150
N● ○ R
ACI-ON
HACKNEY DOWNS
4152
N● ○ R
APPR
121
E
125
E
129
E
135
A
139
A
4
145
A
←UP SUBURBAN DOWN→
ACI-ON
LSNT
120
124
E
128
E
1271
121
A
READING LANE JN
A
3
140
APPR
E
123
E
127
131
E
137BR
E
137
141
A
147BR
2
147
A
←UP FAST DOWN→
LSNT
122
126
E
130
E
134
E
A
142
1
LUF1
LDF1

ON DUTY

▮▮▮▮ HACKNEY

▮▮▮▮ BRIMSDOWN

▮▮▮▮ HARLOW

OPTIONS

● EASY MODE

● ARS ENABLED

● CROSSINGS ENABLED

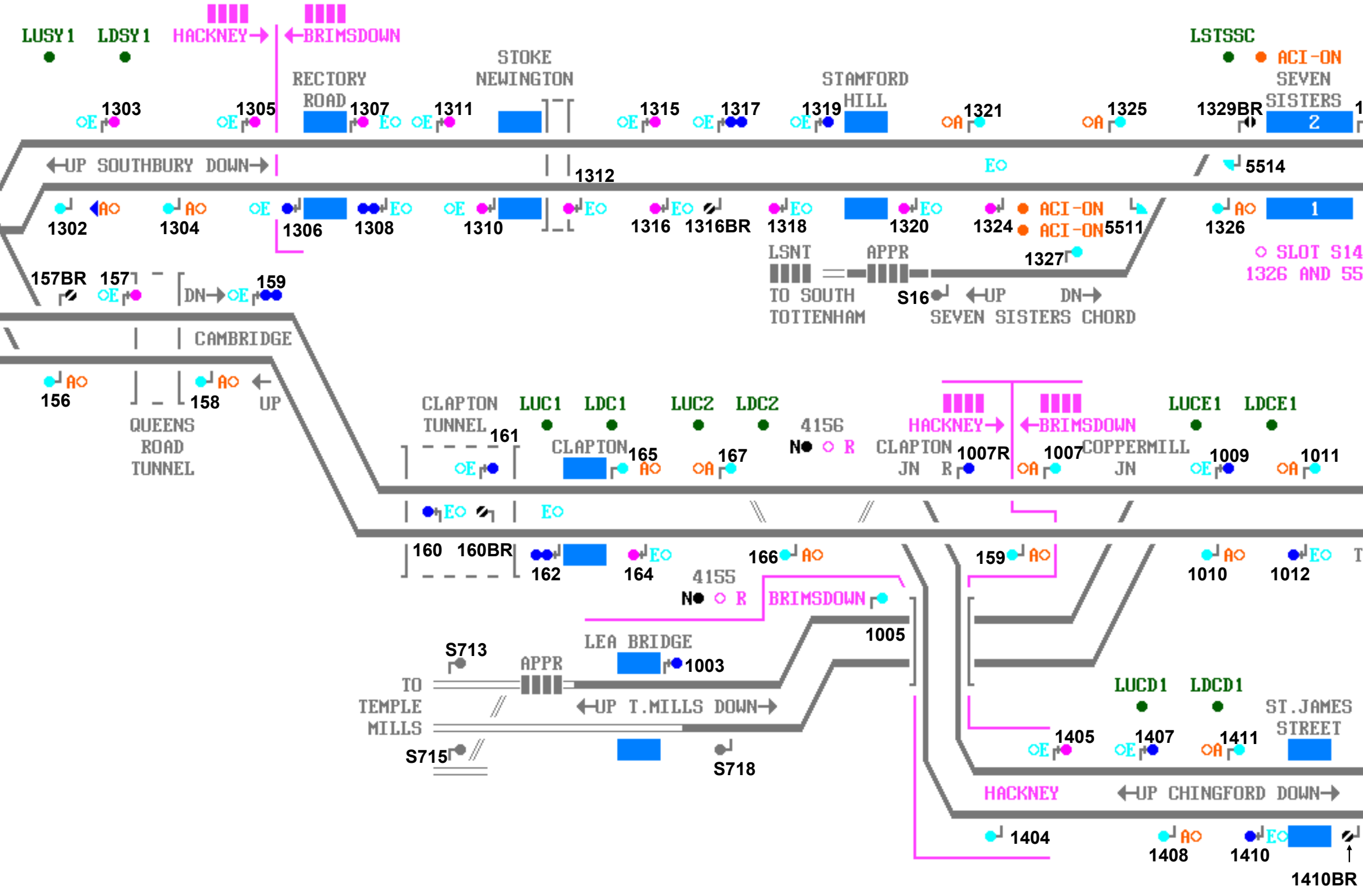
LUSY1
LDSY1
HACKNEY
BRIMSDOWN
LSTSSC
ACI-ON
RECTORY ROAD
STOKE NEWINGTON
STAMFORD HILL
SEVEN SISTERS
1303
1305
1307
1311
1315
1317
1319
1321
1325
1329BR
2
1
UP SOUTHBURY DOWN
1312
5514
1302
1304
1306
1308
1310
1316
1316BR
1318
1320
1324
ACI-ON
ACI-ON
5511
1326
SLOT S14
1326 AND 55
LSNT
APPR
1327
TO SOUTH TOTTENHAM
S16
UP
DN
SEVEN SISTERS CHORD
157BR
157
159
DN
CAMBRIDGE
156
158
UP
QUEENS ROAD TUNNEL
CLAPTON TUNNEL
161
LUC1
LDC1
LUC2
LDC2
CLAPTON
165
167
4156
N
R
HACKNEY
BRIMSDOWN
CLAPTON JN
1007R
1007
COPPERMILL JN
LUCE1
LDCE1
1009
1011
160
160BR
162
164
166
159
1010
1012
4155
N
R
BRIMSDOWN
1005
S713
APPR
LEA BRIDGE
1003
TO TEMPLE MILLS
UP T.MILLS DOWN
S715
S718
LUCD1
LDCD1
ST.JAMES STREET
1405
1407
1411
HACKNEY
UP CHINGFORD DOWN
1404
1408
1410
1410BR

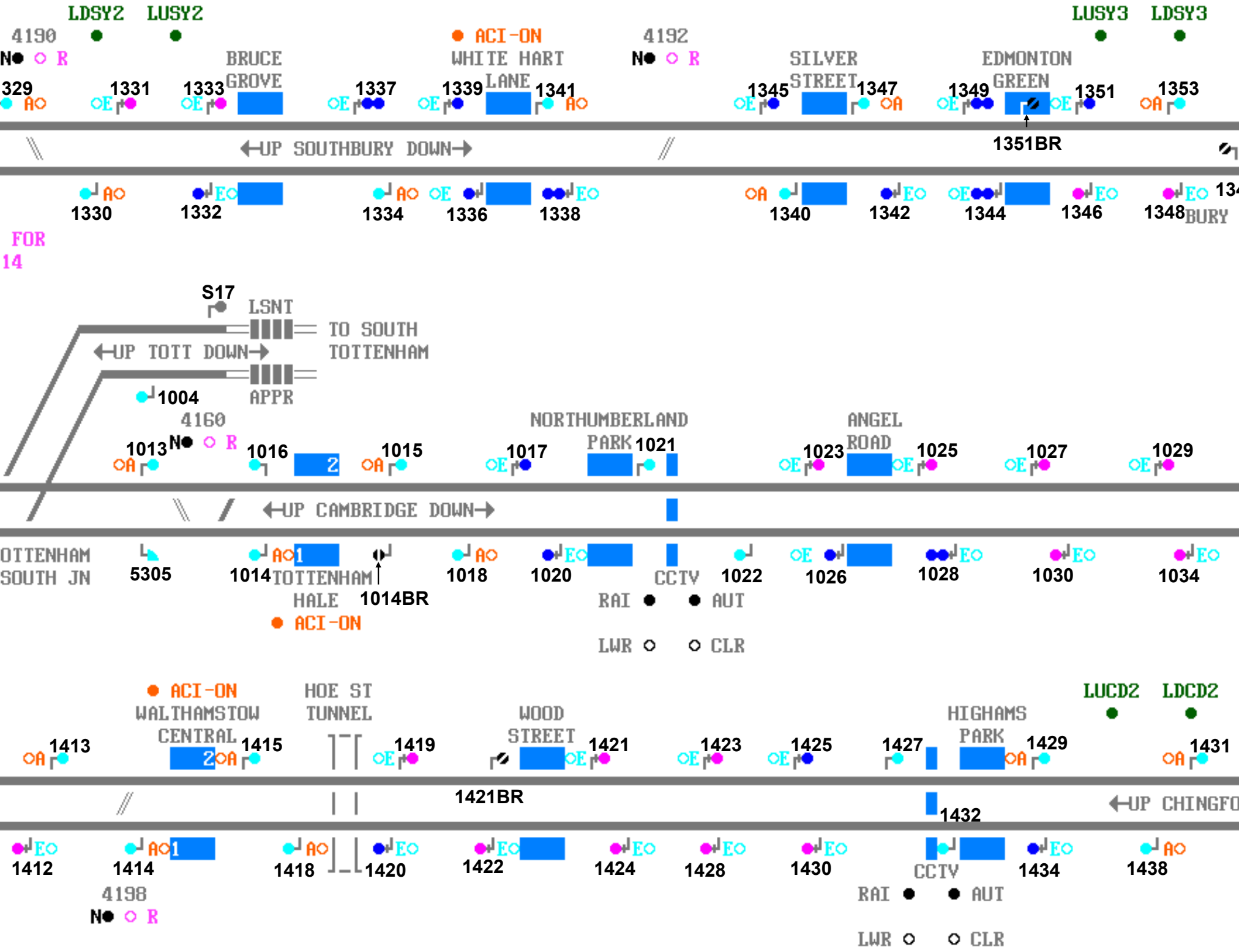
LDSY2
LUSY2
4190
N● ○ R
329
1331
1333
BRUCE GROVE
1337
1339
● ACI-ON
WHITE HART LANE
1341
4192
N● ○ R
1345
SILVER STREET
1347
1349
EDMONTON GREEN
1351
LUSY3
LDSY3
1353
1351BR
←UP SOUTHBURY DOWN→
1330
1332
1334
1336
1338
1340
1342
1344
1346
1348
BURY
FOR
14
S17
LSNT
TO SOUTH TOTTENHAM
←UP TOTT DOWN→
1004
APPR
4160
1013
N● ○ R
1016
2
1015
1017
NORTHUMBERLAND PARK
1021
1023
ANGEL ROAD
1025
1027
1029
←UP CAMBRIDGE DOWN→
OTTENHAM SOUTH JN
5305
1014
1
TOTTENHAM HALE
1014BR
● ACI-ON
1018
1020
CCTV
1022
1026
1028
1030
1034
RAI ● ● AUT
LWR ○ ○ CLR
● ACI-ON
WALTHAMSTOW CENTRAL
HOE ST TUNNEL
1413
2
1415
1419
WOOD STREET
1421
1423
1425
1427
HIGHAMS PARK
1429
LUCD2
LDCD2
1431
1421BR
1432
←UP CHINGFO
1412
1414
1
1418
1420
1422
1424
1428
1430
CCTV
1434
1438
4198
N● ○ R
RAI ● ● AUT
LWR ○ ○ CLR

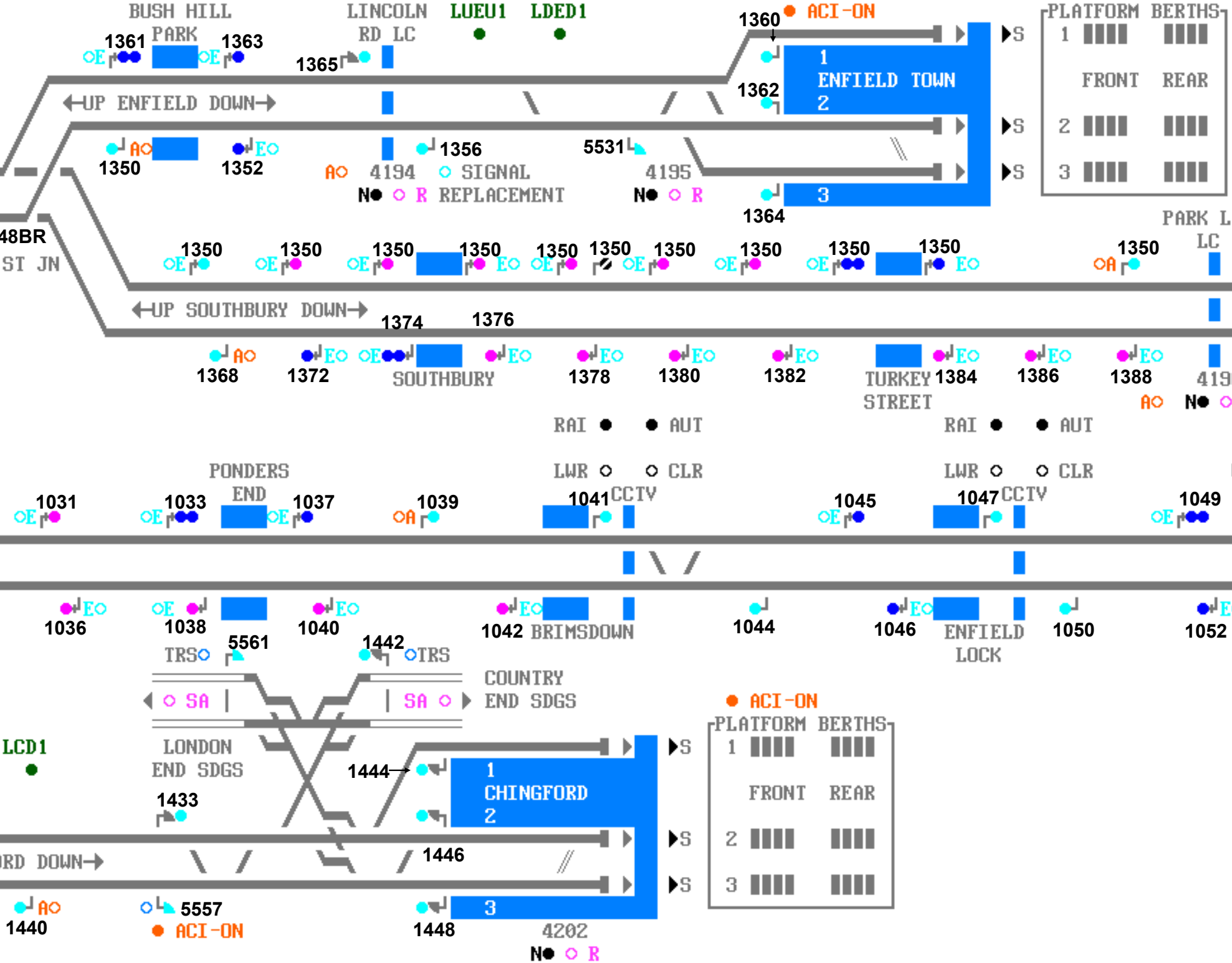
BUSH HILL PARK
LINCOLN RD LC
LUEU1
LDED1
ACI-ON
PLATFORM BERTHS
FRONT
REAR
1361
1363
1365
1360
1
ENFIELD TOWN
2
1362
3
1364
S
←UP ENFIELD DOWN→
AO
EO
OE
1350
1352
1356
5531
4194
4195
SIGNAL
N●
R
REPLACEMENT
48BR
ST JN
PARK L
LC
←UP SOUTHBURY DOWN→
1374
1376
1368
1372
SOUTHBURY
1378
1380
1382
TURKEY STREET
1384
1386
1388
419
RAI
AUT
LWR
CLR
CCTV
PONDERS END
1031
1033
1037
1039
OA
1041
1045
1047
1049
1036
1038
1040
1042
BRIMSDOWN
1044
1046
1050
1052
ENFIELD LOCK
TRS
5561
1442
COUNTRY END SDGS
SA
LONDON END SDGS
LCD1
1433
1444
CHINGFORD
1446
RD DOWN→
1440
5557
1448
4202

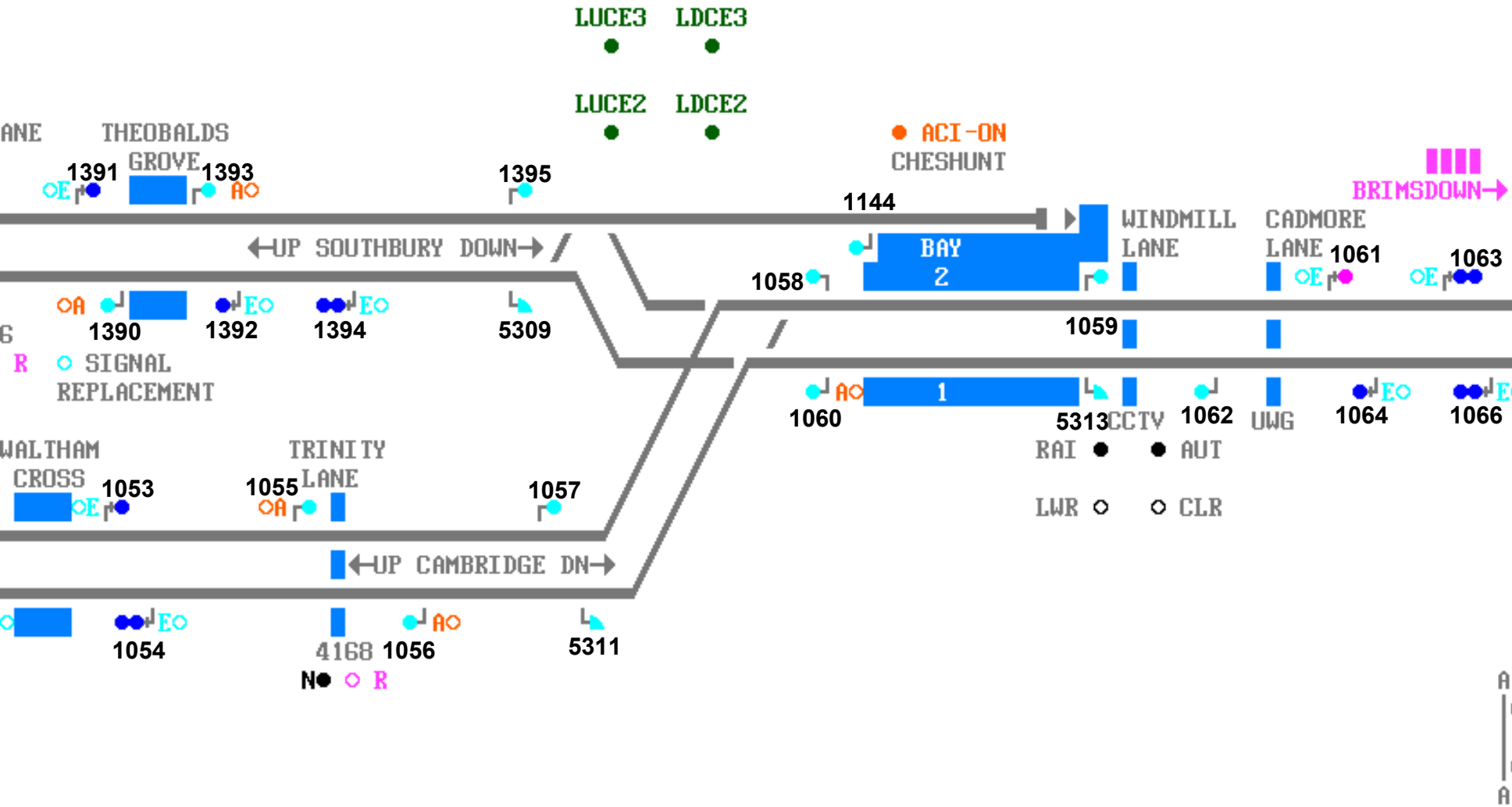
LUCE3
LDCE3
LUCE2
LDCE2
ACI-ON
CHESHUNT
ANE
THEOBALDS GROVE
1391
1393
1395
1144
BRIMSDOWN
WINDMILL LANE
CADMORE LANE
UP SOUTHBURY DOWN
BAY 2
1058
1061
1063
1390
1392
1394
5309
1059
SIGNAL REPLACEMENT
R
1060
1
5313
CCTV
1062
UWG
1064
1066
RAI
AUT
LWR
CLR
WALTHAM CROSS
1053
1055
TRINITY LANE
1057
UP CAMBRIDGE DN
1054
4168
1056
5311
N
R
A
E

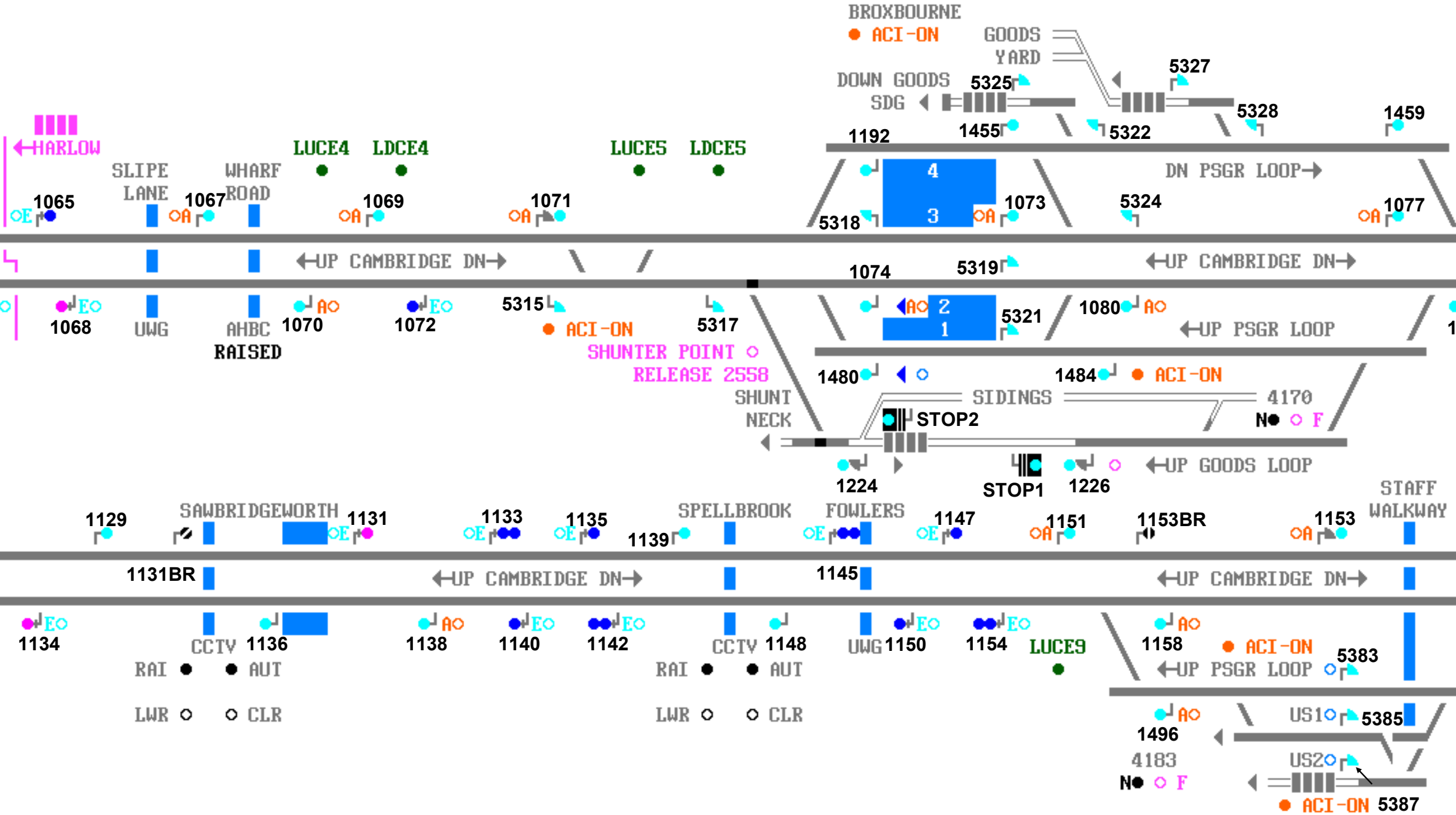
BROXBOURNE
ACI-ON
GOODS YARD
DOWN GOODS SDG
5325
5327
5328
1455
5322
1459
1192
HARLOW
LUCE4
LDCE4
LUCE5
LDCE5
SLIPE LANE
WHARF ROAD
1065
E
1067
A
1069
A
1071
A
4
3
5318
1073
A
DN PSGR LOOP
5324
1077
A
UP CAMBRIDGE DN
1074
5319
UP CAMBRIDGE DN
1068
E
UWG
AHBC
RAISED
1070
A
1072
E
5315
ACI-ON
SHUNTER POINT
RELEASE 2558
5317
A
2
1
5321
1080
A
UP PSGR LOOP
1480
1484
ACI-ON
SHUNT NECK
SIDINGS
4170
STOP2
N
F
1224
STOP1
1226
UP GOODS LOOP
1129
SAWBRIDGEWORTH
1131
E
1133
E
1135
E
1139
SPELLBROOK
FOWLERS
E
1147
E
1151
A
1153BR
1153
A
STAFF WALKWAY
1131BR
UP CAMBRIDGE DN
1145
UP CAMBRIDGE DN
1134
E
CCTV
1136
1138
A
1140
E
1142
E
CCTV
1148
UWG
1150
E
1154
E
LUCE9
1158
A
ACI-ON
5383
UP PSGR LOOP
RAI
AUT
RAI
AUT
LWR
CLR
LWR
CLR
1496
A
US1
5385
4183
N
F
US2
ACI-ON
5387

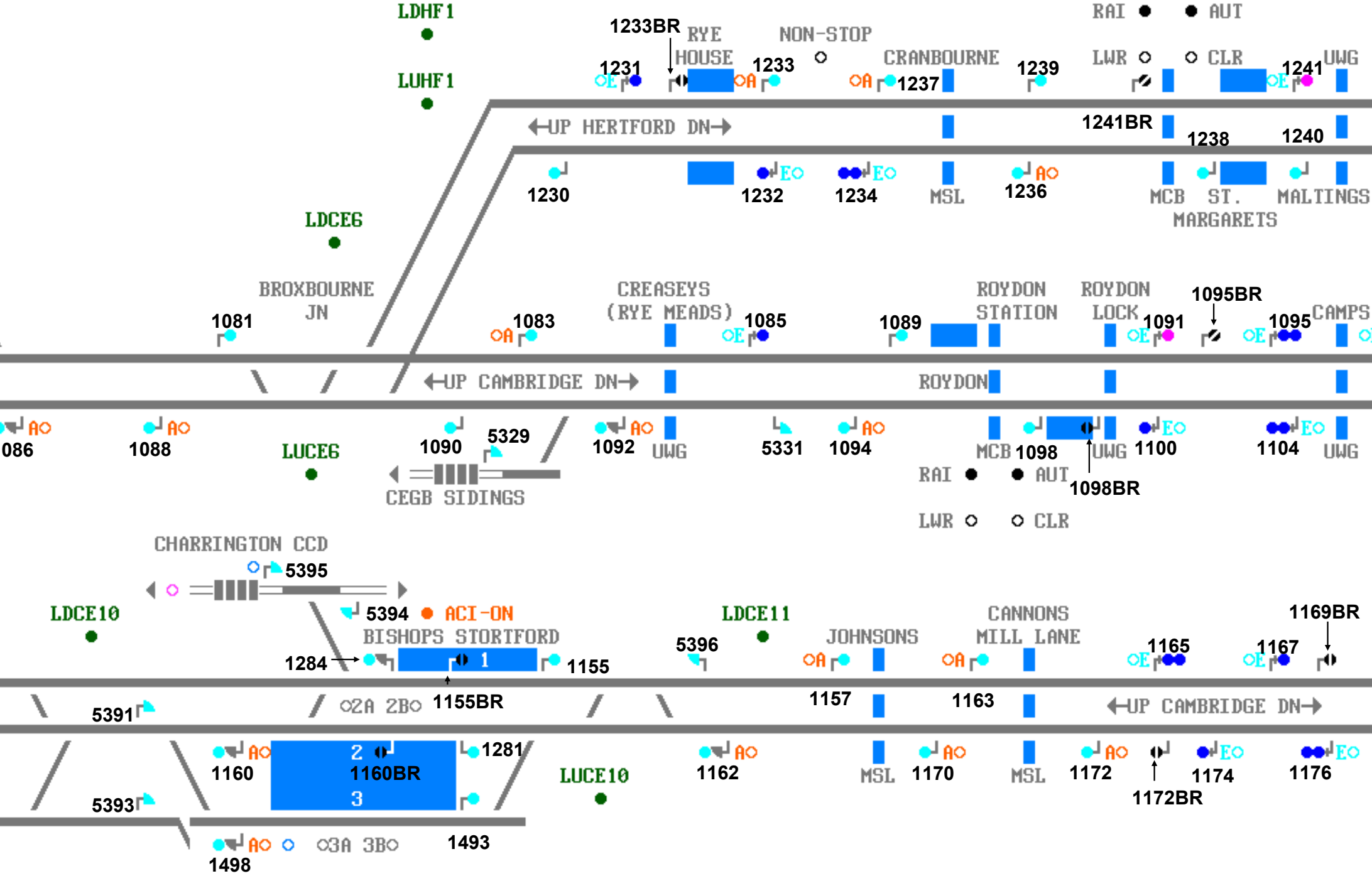
LDHF1
LUHF1
1233BR
RYE HOUSE
NON-STOP
CRANBOURNE
RAI
AUT
LWR
CLR
UWG
1231
1233
1237
1239
1241
←UP HERTFORD DN→
1241BR
1238
1240
1230
1232
1234
MSL
1236
MCB
ST. MARGARETS
MALTINGS
LDCE6
BROXBOURNE JN
CREASEYS (RYE MEADS)
ROYDON STATION
ROYDON LOCK
1095BR
CAMPS
1081
1083
1085
1089
1091
1095
←UP CAMBRIDGE DN→
ROYDON
086
1088
LUCE6
1090
5329
1092
UWG
5331
1094
MCB
1098
UWG
1100
1104
UWG
CEGB SIDINGS
RAI
AUT
1098BR
LWR
CLR
CHARRINGTON CCD
5395
LDCE10
5394
ACI-ON
BISHOPS STORTFORD
LDCE11
JOHNSONS
CANNONS MILL LANE
1169BR
5396
1165
1167
1284
1
1155
5391
2A
2B
1155BR
1157
1163
←UP CAMBRIDGE DN→
1160
2
1160BR
3
1281
LUCE10
1162
MSL
1170
MSL
1172
1174
1176
1172BR
5393
1498
3A
3B
1493

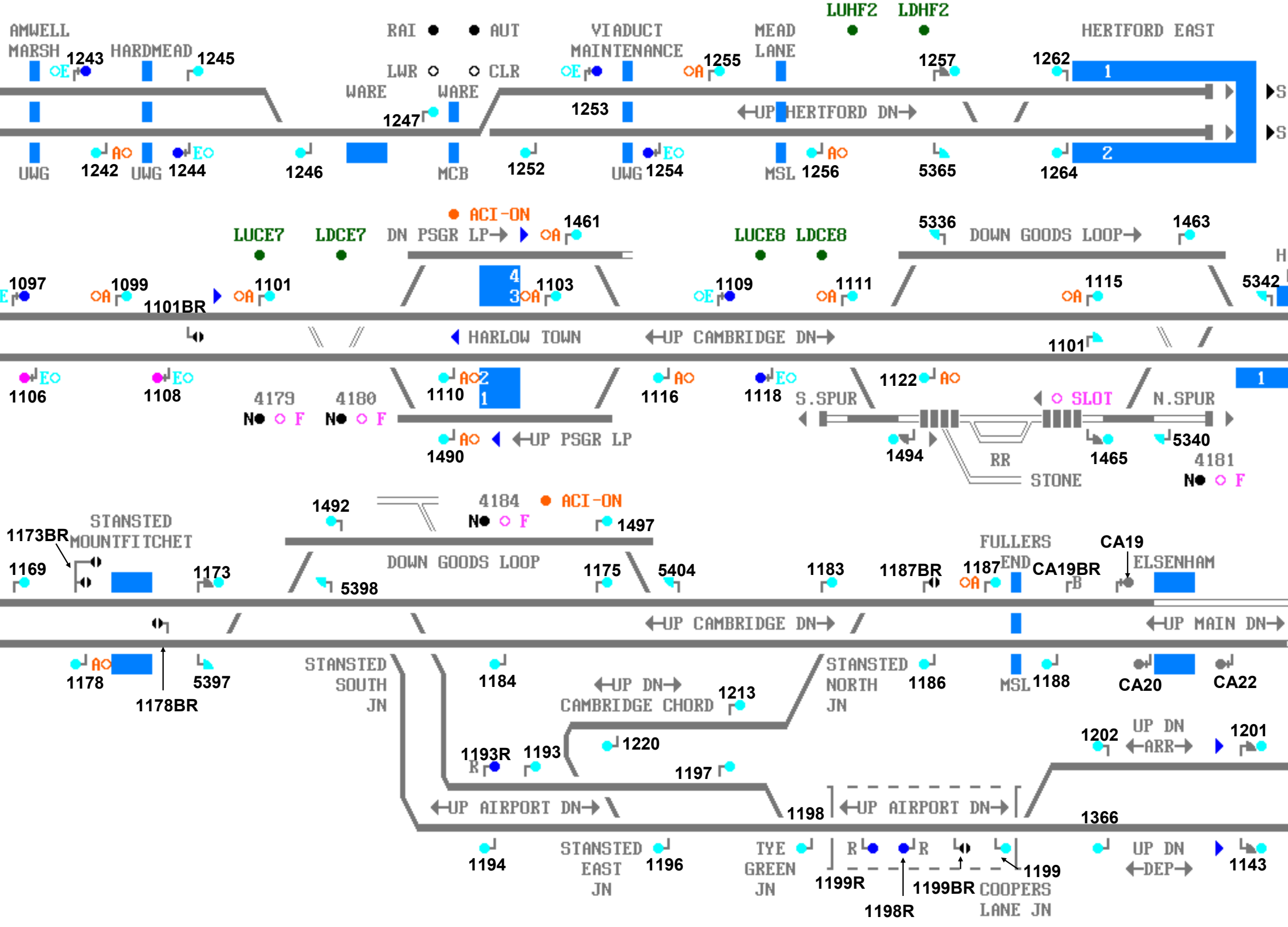
AMWELL MARSH
1243
HARDMEAD
1245
RAI
AUT
LWR
CLR
WARE
WARE
1247
VIADUCT MAINTENANCE
1255
MEAD LANE
LUHF2
LDHF2
1257
1262
HERTFORD EAST
1
1253
←UP HERTFORD DN→
UWG
1242
UWG
1244
1246
MCB
1252
UWG
1254
MSL
1256
5365
1264
2
E
A
LUCE7
LDCE7
ACI-ON
DN PSGR LP→
1461
LUCE8
LDCE8
5336
DOWN GOODS LOOP→
1463
1097
1099
1101BR
1101
4
3
1103
1109
1111
1115
5342
HARLOW TOWN
←UP CAMBRIDGE DN→
1101
1106
1108
4179
4180
N
F
1110
2
1
1116
1118
S.SPUR
1122
SLOT
N.SPUR
1
1490
←UP PSGR LP
1494
RR
STONE
1465
5340
4181
1492
4184
ACI-ON
1497
STANSTED MOUNTFITCHET
1173BR
1169
1173
5398
DOWN GOODS LOOP
1175
5404
1183
1187BR
1187
FULLERS END
CA19BR
CA19
ELSENHAM
B
←UP CAMBRIDGE DN→
←UP MAIN DN→
1178
1178BR
5397
STANSTED SOUTH JN
1184
←UP DN→
CAMBRIDGE CHORD
1213
STANSTED NORTH JN
1186
MSL
1188
CA20
CA22
1220
1193R
R
1193
1197
1202
UP DN
←ARR→
1201
←UP AIRPORT DN→
1198
←UP AIRPORT DN→
1366
1194
STANSTED EAST JN
1196
TYE GREEN JN
R
R
1199R
1198R
1199BR
1199
COOPERS LANE JN
UP DN
←DEP→
1143
H
S
S

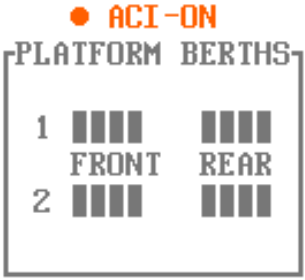
● ACI-ON
PLATFORM BERTHS
1
FRONT
REAR
2

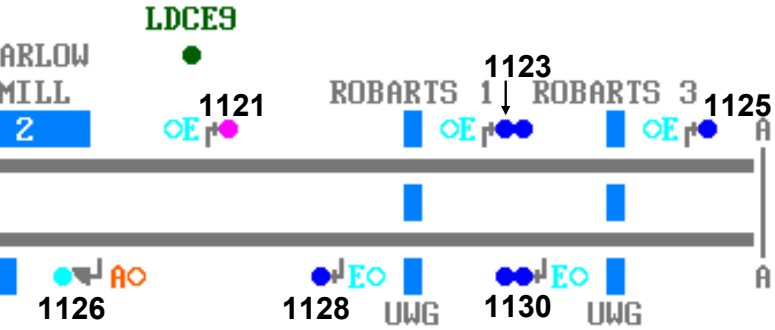
LDCE9
ARLOW
MILL
2
1121
ROBARTS 1
1123
ROBARTS 3
1125
OE
OE
OE
A
A
AO
EO
EO
1126
1128
UWG
1130
UWG


LDCE12
LDAP1
LDAP2
LUCE11
LUAP1
LUAP2
LCC1


LSNT
TO AUDLEY END
& CAMBRIDGE
APPR

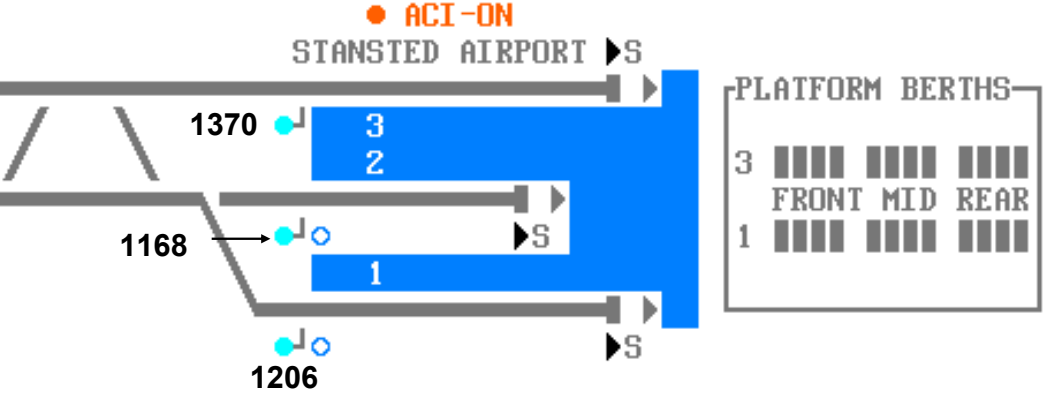
● ACI-ON
STANSTED AIRPORT
S
1370
3
2
1168
S
1
S
1206
PLATFORM BERTHS
3
FRONT
MID
REAR
1